

St Anns Area Capital 2017 - 2018 Programme

St Anns LTP schemes

Location	Type	Councillor Prioritised / Area Committee Approved	Estimate	Estimated start date	Completed	Details
St Matthias Road	road safety	Prioritised 10 January 2017	£1,800			Installation of bollards to prevent vehicles from travelling along the footway to avoid the existing traffic calming features - lead service: Traffic & Safety
Courtenay Gardens	road safety	Prioritised 10 January 2017	£5,600			Junction protection scheme on Courtenay Gardens - lead service: Traffic & Safety
Abbotsford Drive area cluster	parking	Approved June 2017	£62,000			Traffic regulation order with posting, signing and lining - lead service: Traffic & Safety
Flewitt Gardens area cluster	parking	Approved June 2017	* £22,000			Traffic regulation order with posting, signing and lining - lead service: Traffic & Safety
Total LTP schemes*			£91,400			

St Anns Public Realm schemes

Location	Type	Councillor Prioritised / Area Committee Approved	Estimate	Estimated start date	Completed	Details
Flewitt Gardens area cluster	parking	Prioritised 7 February 2018	£5,000			Further contribution to previously approved scheme - lead service: Traffic & Safety
Stonebridge City Farm	area improvement	Approved November 2017	£4,400			Third party contribution to WREN bid for Stonebridge City Farm improvement works - lead service: Parks & Open Spaces
Beverley Square	gating	Approved September 2017	£2,550			Installation of gating in support of a public space protection order to deter ASB - lead service: Neighbourhood Management
Abbotsford Drive area cluster	parking	Approved June 2017	£10,000			Additional contingency for parking scheme in case of additional works - lead service: Traffic & Safety
Flewitt Gardens area cluster	parking	Approved June 2017	£10,000			Additional contingency for parking scheme in case of additional works - lead service: Traffic & Safety
St Anns ward	area improvement	Approved June 2017	£25,000			Contribution to NCH area improvement at identified sites across the ward - lead service: NCH
King Edwards Park	park improvement	Approved June 2017	£20,000			King Edwards Park skate park: phase two - lead service: Parks & Open Spaces
St Anns tree improvement	tree works	Approved June 2017	£10,000			Programme of tree works at identified locations across the ward - lead service: Parks & Open Spaces
St Bartholomew's Road	road safety	Approved June 2017	£1,000			20mph roundels and repeater signs at identified locations on St Bartholomew's Road - joint scheme with Mapperley - lead service: Traffic & Safety
Total Public Realm schemes**			£87,950			

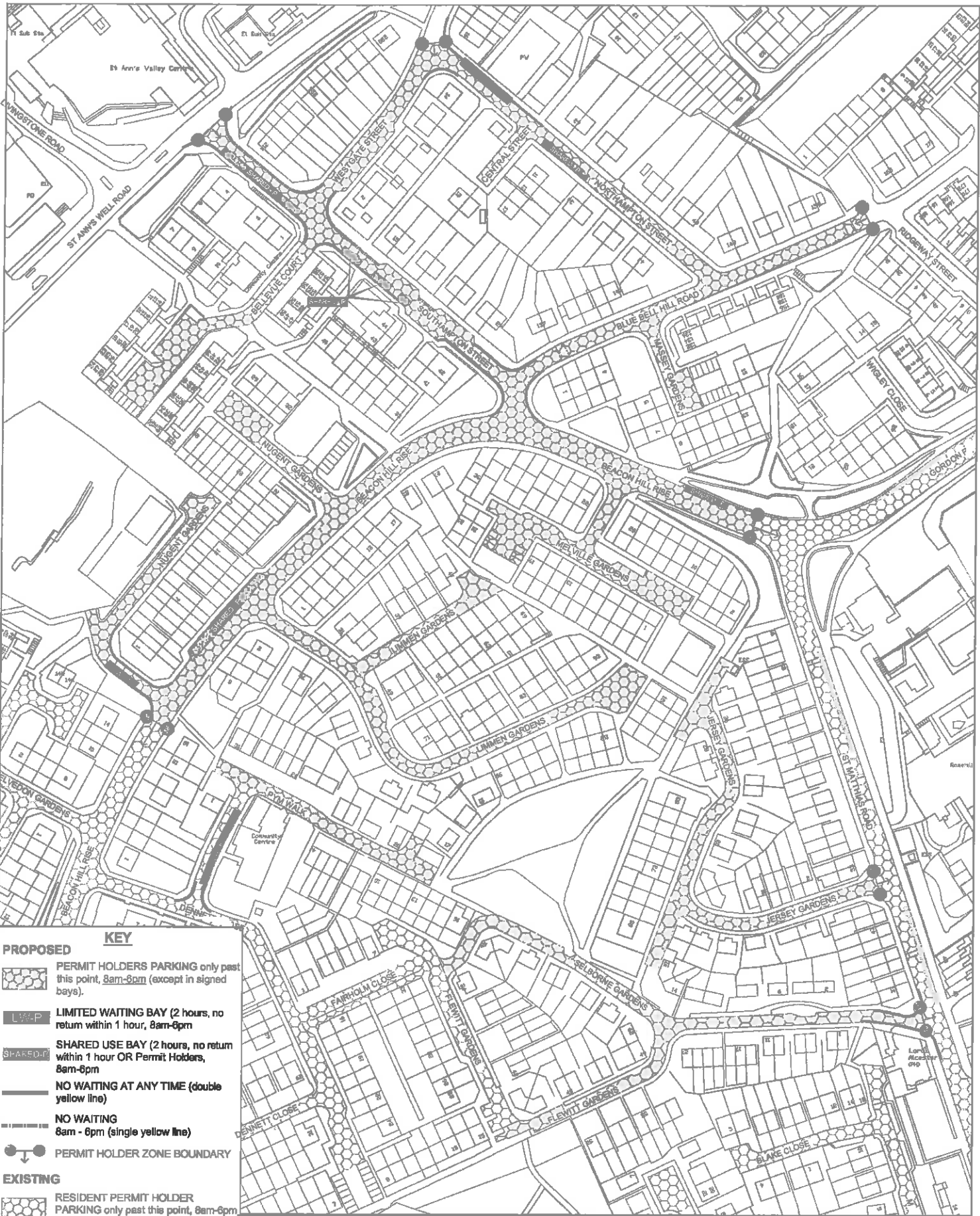
St Anns Withdrawn Schemes

Location	Type	Reason	Amount	Details
No decommitments to date				

Total Decommited***







£0

2017 - 2018 LTP allocation			£93,200	
LTP carried forward from 2016 - 2017			£0	
2017 - 2018 Public Realm allocation			£55,900	
Public Realm carried forward from 2016 - 2017			£60,520	
Total Available 2017 - 2018 ACF			£209,620	
*Less LTP schemes			£91,400	-
**Less Public Realm schemes			£87,950	-
***Decommited funds			£0	+
Remaining available balance			£30,270	
LTP element remaining			£1,800	
Public Realm element remaining			£28,470	







KEY


PROPOSED

-  PERMIT HOLDERS PARKING only past this point, 8am-6pm (except in signed bays).
-  LIMITED WAITING BAY (2 hours, no return within 1 hour, 8am-6pm)
-  SHARED USE BAY (2 hours, no return within 1 hour OR Permit Holders, 8am-6pm)
-  NO WAITING AT ANY TIME (double yellow line)
-  NO WAITING 8am - 6pm (single yellow line)
-  PERMIT HOLDER ZONE BOUNDARY

EXISTING

-  RESIDENT PERMIT HOLDER PARKING only past this point, 8am-6pm (except in signed bays)
-  PERMIT HOLDER ZONE BOUNDARY
-  SHARED USE BAY (2 hours, no return within 1 hour OR Permit Holders, 8am-6pm)
-  NO WAITING AT ANY TIME (double yellow line)

(Please note that some existing yellow line restrictions have been omitted from the plan)




© Crown Copyright and database right 2017. Ordnance Survey Licence

Scheme **STONEBRIDGE & ST MATTHIAS RD AREA ST ANN'S**

Title **PROPOSED RESIDENTS PARKING SCHEME EXTENSION**

Scale NTS	Drawn AD	Date 10/2017	Drawing Number TM/AD/TMP7237a	Revision A
---------------------	--------------------	------------------------	---	----------------------

 Nottingham City Council

Development
